RECP #: 752653
RECORDED 5/8/2019 AT 1:10 PM BK# 2620 PG# 1695
Debra K. Lee, CLERK OF LARAMIE COUNTY, WY PAGE 1 OF 1

STATE OF WYOMING CORNER RECORD

(In compliance with the CORNER PERPETUATION AND FILING ACT, Wyoming Statutes, 1997 Section 33-29-140, et. seq., and the Rules and Regulations of the Board of Registrations for Professional Engineers and Professional Land Surveyors)

SOUTHWEST CORNER SECTION 30, T. 18 N., R. 62 W., 6TH P.M., LARAMIE COUNTY, WYOMING

GLO: SET A SANDSTONE 20X12X5, 15 IN. DEEP, WITH ONE MARK ON THE SOUTH AND 5 ON THE NORTH EDGE FOR CORNER TO SECTIONS 25, 30, 31, 36.

FOUND: NOTHING. SET ALUMINUM CAP AT PROPORTIONATE (SINGLE) DISTANCE.

SCALE:NONE
NORTH DETERMINED BY G.P.S OBSERVATIONS

SET 3.25" ALUMINUM CAP ON #5 REBAR, AT SURFACE, STAMPED AS SHOWN. SET ONE MAG NAIL IN FENCE POST APPROXIMATELY 4□ SOUTHEASTERLY.

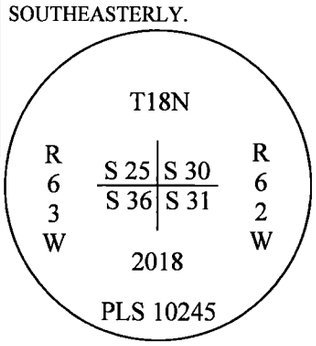

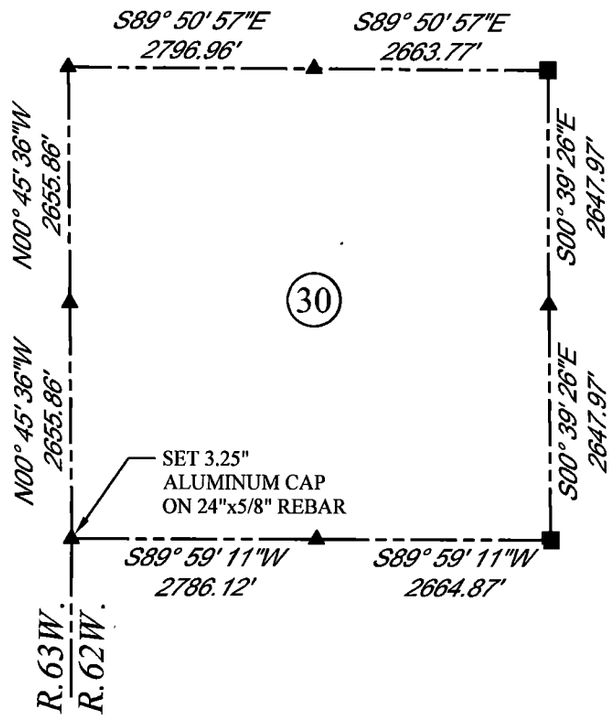

LEGEND:
- ● FOUND BLM CAP
- ⊕ FOUND USFS CAP
- ■ FOUND STONE
- ○ FOUND PRIVATE MONUMENT
- ◆ CALCULATED POSITION
- ▲ SET MONUMENT (LS10245)
- — - - - SECTION LINE

DATE OF FIELD WORK: 10/3/2018 OFFICE REFERENCE: MERIDEN

CROSS INDEX DIAGRAM

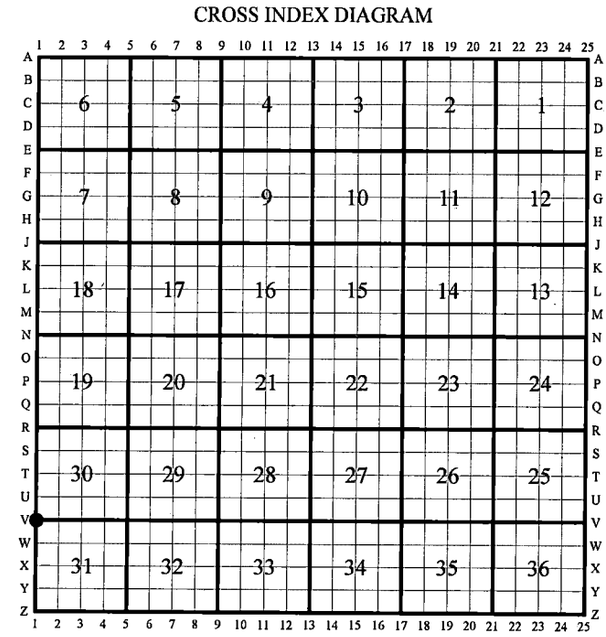

WOOD
2615 AVIATION DRIVE
SHERIDAN, WY 82801
PH: 307-675-6400

wood.

THIS CORNER RECORD WAS PREPARED BY ME OR UNDER MY DIRECTION AND SUPERVISION, SEAL AND SIGNATURE

Professional Engineer (Civil) & Land Surveyor
GREGORY R MEINEKE
10245
Date 3/18/19
WYOMING

CORNER NAME: SOUTHWEST SECTION: 30 T. 18 N., R. 62 W. ; 6TH P.M. CROSS-INDEX # V-1
SBRPELS/PLSW: MARCH 1994; PLSW JANUARY 1998